

Map 20

Boat of Garten

The map on the opposite page shows the proposed core paths network for the area around Boat of Garten. The paths proposed within this area have been chosen as they best fit with the objectives of the Core Paths Plan. Boat of Garten and its surrounding communities are linked by the Speyside Way (LBS116), the Sustrans Route (LBS53) and the path to Drumullie (LBS71). The Outdoor Access Strategy¹⁴ identifies a need to provide safe walking and cycling routes to school and work, this is addressed by the proposal to include the Sustrans route (LBS53 and LBS126). The woods to the west of the community are particularly important for access and paths have been developed there by the Community Council. These paths also link into the wider network including the Speyside Way and demonstrate an excellent fit with the Core Paths Plan objectives. The proposed network will also help land managers to manage access on their land.




Boat of Garten Proposed Core Paths	
Path Ref No	Path Name/Description
LBS1	The River Spey
LBS53	Sustrans Route 7
LBS64	The Speyside Way – proposed off-road section
LBS66	River Path
LBS67	Woodland Path
LBS69	Craigie to Curling Pond Path
LBS70	All Abilities Trail
LBS71	Boat to Drumullie
LBS111	Abernethy Red Route
LBS112	Loch Garten to Loch Mallachie Path
LBS113	A95 Cycle Path
LBS116	The Speyside Way
LBS121	River Path
LBS126	Sustrans Route 7

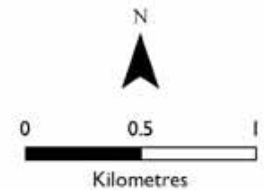
¹⁴ Enjoying the Cairngorms: Cairngorms National Park Outdoor Access Strategy 2007-2012 (CNPA 2007), is available on the CNPA website or on request.

Map 20
BOAT OF GARTEN

Proposed Core Paths Network
- for Consultation

Map Legend

-  Cairngorms National Park
-  Proposed core path
Exists on ground
-  Proposed new path
- LBSI** Path Reference Number



This map is based upon Ordnance Survey material with the permission of Ordnance Survey on behalf of the Controller of Her Majesty's Stationery Office © Crown copyright. Unauthorised reproduction infringes Crown copyright and may lead to prosecution or civil proceedings. Cairngorms National Park Authority. 100040965, 2008.

This map must not be used for navigational purposes.

